







# GIS Lab (13/216) Fall '09 Schedule

	8am	9	10	11	12	1	2	3	4	5	6	7	8pm
Monday			Phillips	Ortegren*	Prayaga	NM					Hu		
Tuesday		NM											
Wednesday		NM	Phillips	Ortegren*	Prayaga	NM							
Thursday						NM							
Friday		Somerville											

	<b>Open Lab Hours</b>
	ANT 4853 - Archaeology Data Analysis
	GIS 4048 - Applications in GIS
	GIS4102- GIS Programming
	GEO1200L- Phys Geog (periodic dates*)
	Lab Closed / Maintenance

\* 31 Aug; 2, 28, 30 Sept; 4, 7, 12, 14 Oct; 16, 18, 23, 25 Nov  
Open lab all other dates.



**By entering you agree to GeoData Center use policies including:**

- Use facilities for intended purpose only (GIS, RS, research, etc)
- Observe posted printing rules
- Do not make changes to computer software or hardware
- Do not install programs
- Save work to your folder on the **D** drive or your H or I drives **ONLY**
- Do not access, change or delete files in folders other than your own
- Software may not be used for commercial or nonacademic purposes
- No food, no drinks
- Observe campus *Computing Resources Usage Agreement*

**Failure to follow policies may result in loss of access to GeoData Center facilities.**